



113°40.5'E 113°41'E 113°41.5'E 113°42'E 113°42.5'E

# West Wallabi Island

-  Reserve 53379 - Houtman Abrolhos Islands National Park (DBCA)
-  Reserve 20253 (DPIRD)



Department of Primary Industries and Regional Development

28°26.5'S

28°27'S

28°27.5'S

28°28'S

28°28.5'S

28°29'S

28°26.5'S

28°27'S

28°27.5'S

28°28'S

28°28.5'S

28°29'S

Blowfish Point

Shag Bay

Pelican Point

Pelican Island

West Wallabi Island

Horseyard Bay

Tattler Bay

Tattler Island


Webbie Hayes Bay

Marinula Island

Akerstrom Island

Oyster Cliffs

Eagle Point



113°40.5'E 113°41'E 113°41.5'E 113°42'E 113°42.5'E